

MANGALORE  **UNIVERSITY**

MANGALAGANGOTTHRI
DEPARTMENT OF GEOGRAPHY

Dr Dasharatha P. Angadi
Co-ordinator: Geography
Department of Geography
Mangalore university, Mangalagangothri -574199

CERTIFICATE

This is to certify **ARYALAKSHMI P.V** is a bonafide student of M.Sc., IV semester Geography Program at Mangalore University. Her dissertation has been submitted for valuation to the undersigned.

Date:

Place:


CO-ORDINATOR 10/10/22


CO-ORDINATOR
P. G. Department of Geography
MANGALORE UNIVERSITY
Mangalagangothri - 574 199

CERTIFICATE

This is to certified that, the dissertation entitled “HEALTH CARE FACILITIES AND IT’S ACCESSIBILITIES IN HOSDURG TALUK: A GEOGRAPHICAL STUDY” was carried out by ARYALAKSHMI P.V (Register no:203771435101) is a bonafide work carried out under my guidance and supervision at department of Geography, Mangalore university, Mangalagangothri in partial fulfilment of the award of Master of Science in Geography from the department of Geography, Mangalore university, Mangalagangothri, Konaje-574199, Karnataka, India. The information furnished in this dissertation report has not been submitted elsewhere for the award of any Degree, Diploma, and Associate ship, fellow ship or any other University or Institution.

Date:

Place:


(Dr. DASHARATHA P ANGADI)
Dr. Dasharatha P. Angadi
Associate Professor & Co-Ordinator
P.G. Department of Geography
MANGALORE UNIVERSITY
Mangalagangothri - 574 199
D.K. Dist., Karnataka, India

MANGALAGANGOTHRI

DEPARTMENT OF STUDIES AND RESEARCH IN GEOGRAPHY

Dr Dhasharatha P. Angadi
Co-ordinator
Department of Geography
Mangalore University, Mangalagangothri -574199

CERTIFICATE

This is to certify Ms. DIVYA H.V is a bonafide student of M.Sc. Geography IV semester at Mangalore University Mangalagangothri. Her dissertation has been submitted for valuation to the undersigned.

Date: 10/10/2022

Place: Mangalagangothri


CO-ORDINATOR 10/10/2022

CO-ORDINATOR
P. G. Department of Geography
MANGALORE UNIVERSITY
Mangalagangothri - 574 199

MANGALORE  UNIVERSITY

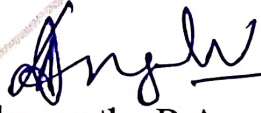
MANGALAGANGOTHRI

CERTIFICATE

This is to certified that, the dissertation entitled “**PROBLEMS AND PROSPECTS OF TOURISM IN MADIKERI TALUK A GEOGRAPHICAL STUDY**” was carried out by Ms.DIVYA H.V (Register NO: 20771435103) is a bonafide work carried out under my guidance and supervision at department of Geography, Mangalore university, Mangalagangothri in partial fulfilment of the award of Master of Science in Geography from the department of Geography, Mangalore university, Mangalagangothri, Konaje-574199, Karnataka, India. The information furnished in this dissertation report has not been submitted elsewhere for the award of any Degree, Diploma, and Associate ship, fellow ship or any other University or Institution.

Date: 10 | 10 | 2022

Place:


10/10/2022
Dr. Dhasaratha.P.Angadi
Dr. Dasharatha P. Angadi
Associate Professor & Co-Ordinator
P.G. Department of Geography
MANGALORE UNIVERSITY
Mangalagangothri - 574 199
D.K. Dist., Karnataka, India

MANGALORE  UNIVERSITY

MANGALAGANGOTHRI

DEPARTMENT OF STUDIES AND RESEARCH IN
GEOGRAPHY

Dr Dasharatha P. Angadi
Co-ordinator
Department of Geography
Mangalore University
Mangalagangothri -574 199

CERTIFICATE

This is to certify Ms. **KAJOL KOMALIKA** is a bonafide student of M.Sc., IV semester Geography Program at Mangalore University. Her dissertation has been submitted for valuation to the undersigned.

Date: 10/10/2022

Place: Mangalagangothri


CO-ORDINATOR


CO-ORDINATOR
P. G. Department of Geography
MANGALORE UNIVERSITY
Mangalagangothri - 574 199

CERTIFICATE

This is to certified that, the dissertation entitled “**SPATIO TEMPORAL ANALYSIS OF CYCLONE OF ODISHA COAST: A GEOGRAPHICAL STUDY**” was carried out by **Ms. KAJOL KOMALIKA (Register No:203771435104)** is a bonafide work carried out under my guidance and supervision at department of Geography, Mangalore University, Mangalagangothri in partial fulfilment of the award of Master of Science in Geography from the department of Geography, Mangalore University, Mangalagangothri, Konaje-574199, Karnataka, India. The information furnished in this dissertation report has not been submitted elsewhere for the award of any Degree, Diploma, and Associate ship, fellow ship or any other University or Institution.

Date:

Place: Mangalagangothri


10/10

(Dr. DASHARATHA P. ANGADI)

Dr. Dasharatha P. Angadi

Associate Professor & Co-Ordinator

P.G. Department of Geography

MANGALORE UNIVERSITY

Mangalagangothri - 574 199

D.K. Dist., Karnataka, India

MANGALORE UNIVERSITY

MANGALAGANGOTRI

**DEPARTMENT OF STUDIES AND RESEARCH IN
GEOGRAPHY**

Dr Dasharatha P. Angadi
Co-ordinator: Geography
Department of Geography
Mangalore university, Mangalagangothri -574199

CERTIFICATE

This is to certify **MAMATHA C.M** is a bonafide student of M.Sc., IV semester Geography program at Mangalore University. Her dissertation has been submitted for valuation to the undersigned.

Date:

Place: Mangalagangothri

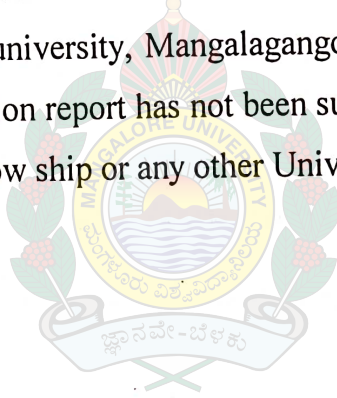

10/10/2022
CO-ORDINATOR

CO-ORDINATOR
Dr dasharath p. Angadi
P. G. Department of Geography
Department of geography
Mangalagangothri - 574 199
Manglore university

CERTIFICATE

This is to certified that, the dissertation entitled “**LANDSLIDE RISK ZONATION MAPPING USING GEOSPATIAL TECHNOLOGY IN MADIKERI TALUK**” was carried out by **MAMATHA C.M** Register No : 203771435105 is a bonafide work carried out under my guidance and supervisionat department of Geography, Mangalore university, Mangalagangothri in partial fulfilment of the award of Master of Science in Geography from the department ofGeography, Mangalore university, Mangalagangothri, Konaje-574199, Karnataka,India. The information furnished in this dissertation report has not been submittedelsewhere for the award of any Degree, Diploma, and Associate ship, fellow ship or any other University or Institution.

Date: 10/10/2022



A M
10/10/2022
Mrs Anusree M.

Factality

Department of Geography

Mangalore University

MANGALORE  UNIVERSITY
MANGALAGANGOTHRI

DEPARTMENT OF STUDIES AND RESEARCH IN GEOGRAPHY

Dr Dasharatha P. Angadi
Co-ordinator
Department of Geography
Mangalore University, Mangalagangothri -574199

CERTIFICATE

This is to certify **MS.LALITHA B.** is a bonafide student of M.Sc. Geography IV semester at Mangalore University.Mangalagangothri her dissertation has been submitted for valuation to the undersigned.

Date:

Place:


10/10/2022

CO-ORDINATOR

CO-ORDINATOR


P. G. Department of Geography
MANGALORE UNIVERSITY
Mangalagangothri - 574 199


MANGALORE UNIVERSITY
MANGALAGANGOTHRI

This is to certified that, the dissertation entitled “PROBLEMS AND PROSPECTS OF AGRICULTURE IN ANATHAPUR DISTRICT A GEOGRAPHICAL STUDY ” was carried out by **Ms. LALITHA.B (Register No:20771435102)** is a bonafide work carried out under my guidance and supervision at department of Geography, Mangalore university, Mangalagangothri in partial fulfilment of the award of Master of Science in Geography from the department of Geography, Mangalore University, Mangalagangothri, Konaje-574199, Karnataka, India. The information furnished in this dissertation report has not been submitted elsewhere for the award of any Degree, Diploma, and Associate ship, fellow ship or any other University or Institution.

Date:

Place:


Dr. Dasharatha P. Angadi
Associate Professor & Co-Ordinator
P.G. Department of Geography
MANGALORE UNIVERSITY
Mangalagangothri - 574 199
D.K. Dist., Karnataka, India


10/10/2022

ಜ್ಞಾನವೇ - ಬೆಳಕು

CERTIFICATE

This is to certify that the dissertation work entitled “**PROBLEMS OF HANDLOOM WORKERS IN KASARAGOD DISTRICT; KERALA: A GEOGRAPHICAL STUDY**” is a bonafide record of research work done by **NAVYASHREE K N** submitted for the award of Degree of Masters in Geography for the Mangalore University during 2021-2022 under my guidance and supervision and that no part of the dissertation has been presented for any other degree or diploma.




Dr. Dasharatha P. Angadi

CO-ORDINATOR


**Department of Geography
MANGALORE UNIVERSITY
Mangalore University 575 199**

Place: Mangalagangothri

Date:

CERTIFICATE

This is to certify that the dissertation work entitled “**PROBLEMS OF HANDLOOM WORKERS IN KASARAGOD DISTRICT; KERALA: A GEOGRAPHICAL STUDY**” is a bonafide record of research work done by NAVYASHREE K N submitted for the award of Degree of Masters in Geography for the Mangalore University during 2021-2022 under my guidance and supervision and that no part of the dissertation has been presented for any other degree or diploma.




10/10/2022

Mrs. Anusree M.

Faculty

Department of Studies and Research in Geography

Mangalore University

Place: Mangalagangothri

Date: 10/10/2022

CERTIFICATE

This is to certify that the dissertation work entitled “**IMPACT OF MINING ON ENVIRONMENT: A CASE STUDY OF KASARAGOD DISTRICT; KERALA**” is a bonafide record of research work done by **NEETHUMOL E** submitted for the award of Degree of masters in Geography for the Mangalore University during 2021-2022 and that no part of the dissertation has been presented for any other degree or diploma.




Dr. Dasharatha P. Angadi

CO-ORDINATOR
Co-ordinator
P. G. Department of Geography
Department of Geography
MANGALORE UNIVERSITY
Mangalagangothri - 574 199
Mangalore University

10/10/2022

Place: Mangalagangothri

Date:

CERTIFICATE

This is to certify that the dissertation work entitled “**IMPACT OF MINING ON ENVIRONMENT: A CASE STUDY OF KASARAGOD DISTRICT; KERALA**” is a bonafide record of research work done by **NEETHUMOL E** submitted for the award of Degree of Masters in Geography for the Mangalore University during 2021-2022 under my guidance and supervision and that no part of the dissertation has been presented for any other degree or diploma.


10/10/2022

Mrs. Anusree M

Faculty

Department of Geography

Mangalore University



Place: Mangalagangothri

Date: 10/10/2022

MANGALORE UNIVERSITY
MANGALAGANGOTHRI

DEPARTMENT OF STUDIES AND RESEARCH IN GEOGRAPHY

Dr Dasharatha P. Angadi
Co-ordinator: Geography
Department of Geography
Mangalore university, Mangalagangothri -574199

CERTIFICATE

This is to certify NEHA KOUSER is a bonafide student of M.Sc., IV semester Geography program at Mangalore University. Her dissertation has been submitted for valuation to the undersigned.

Date:

Place:


CO-ORDINATOR

CO-ORDINATOR
R. G. Department of Geography
MANGALORE UNIVERSITY
Mangalagangothri - 574 199

MANGALORE UNIVERSITY

MANGALAGANGOTTHRI

DEPARTMENT OF STUDIES AND RESEARCH IN
GEOGRAPHY

CERTIFICATE

This is to certified that, the dissertation entitled “**CHANGING SCENARIO OF LAND USE AND LAND COVER IN MYSURU CITY BY USING GEO-SPATIAL TECHNIQUES**” was carried out by **Ms. NEHA KOUSER (Register no: 203771435108)** is a Bonafede work carried out under my guidance and supervision at Department of Geography, Mangalore University, Mangalagangothri in partial fulfilment of the award of Master of Science in Geography from the department of Geography, Mangalore university, Mangalagangothri, Konaje-574199, Karnataka, India. The information furnished in this dissertation report has not been submitted elsewhere for the award of any Degree, Diploma, and Associate ship, fellow ship or any other University or Institution.

Date:

Place:

(Deepika Devaramani)

MANGALORE UNIVERSITY
MANGALAGANGOTTHRI

DEPARTMENT OF STUDIES AND RESEARCH
GEOGRAPHY


Dr Dasharatha P. Angadi
Co-ordinator Geography
Department of Geography
Mangalore University, Mangalagangothri



This is to certify NUSURAT JAHAN is a bonafide student of M.Sc., IV semester Geography program at Mangalore University. Her dissertation has been submitted for valuation to the undersigned.

Date:

Place: Mangalagangothri


CO-ORDINATOR
CO-ORDINATOR

P. G. Department of Geography
MANGALORE UNIVERSITY
Mangalagangothri - 574 199

CERTIFICATE

This is to be certified that, the dissertation entitled "**SPATIO-TEMPORAL CHANGE IN MANGROVES USING GEO SPATIAL TECHNOLOGY: A CASE STUDY OF BHITARKANIKA, ODISHA**" was carried out by **Ms. NUSURAT JAHAN (Register no: 203771435109)** is a bonafide work carried out under my guidance and supervision at Department of studies and research Geography, Mangalore University, Mangalagangothri in partial fulfilment of the award of master of science in Geography from the Department of Geography, Mangalagangothri, Konaje-574199, Karnataka, India. The information furnished in this dissertation report has not been submitted elsewhere for the award of any Degree, Diploma, and Associateship, fellowship or any other University or Institution.

Date:

Place: Mangalagangothri

(DEEPIKA DEVARAMANI)

MANGALORE



UNIVERSITY

MANGALAGANGOTTHRI

DEPARTMENT OF STUDIES AND RESEARCH IN

GEOGRAPHY

Dr Dasharatha P. Angadi

Co-ordinator: Geography

Department of Geography

Mangalore University, Mangalagangothri -574199



This is to certify PRIYA M.K is a bonafide student of M.Sc. IV semester
Geography program at Mangalore University. Her dissertation has been
submitted for valuation to the undersigned.

Date:

Place:


10/10/2022
CO-ORDINATOR
CO-ORDINATOR

P. G. Department of Geography
MANGALORE UNIVERSITY
Mangalagangothri - 574 199

MANGALORE UNIVERSITY
MANGALAGANGOTTHRI

DEPARTMENT OF GEOGRAPHY

Dr Dasharatha P. Angadi

Co-ordinator: Geography

Department of Geography

Mangalore University, Mangalagangothri 574199

CERTIFICATE

This is to certify PRIYANKA Y.J is a bonafide student of M.Sc., IV semester Geography program at Mangalore University. Her dissertation has been submitted for valuation to the undersigned.

ಜ್ಞಾನವೇ - ಬೆಳಕು

Date:

Place:


CO-ORDINATOR
CO-ORDINATOR

P. G. Department of Geography
MANGALORE UNIVERSITY
Mangalagangothri - 574 199

MANGALORE



UNIVERSITY

MANGALAGANGOTHRI

DEPARTMENT OF GEOGRAPHY

CERTIFICATE

This is to certified that, the dissertation entitled “**MORPHOMETRIC ANALYSIS OF CAUVERY RIVER BASIN IN KODAGU DISTRICT: USING GEOSPATIAL TECHNOLOGY**” was carried out by **PRIYANKA Y.J (Register no: 203771435111)** is a bonafide work carried out under my guidance and supervision at department of Geography, Mangalore university, Mangalagangothri in partial fulfilment of the award of Master of Science in Geography from the department of Geography, Mangalore university, Mangalagangothri, Konaje-574199, Karnataka, India. The information furnished in this dissertation report has not been submitted elsewhere for the award of any Degree, Diploma, and Associate ship, fellow ship or any other University or Institution.

Date:

Place:

Suhaila
10/10/22

(AWWANHI SUHAILA)

MANGALORE UNIVERSITY
MANGALAGANGOTHRI

DEPARTMENT OF GEOGRAPHY

Dr Dasharatha P. Angadi

Co-ordinator: Geography

Department of Geography

Mangalore University, Mangalagangothri 574199

CERTIFICATE

This is to certify SANMITHA is a bonafide student of M.Sc., IV semester Geography program at Mangalore University. Her dissertation has been submitted for valuation to the undersigned.

Date:

Place:


CO-ORDINATOR 10/10/2022

CO-ORDINATOR
P. G. Department of Geography
MANGALORE UNIVERSITY
Mangalagangothri - 574 199

MANGALORE



UNIVERSITY

MANGALAGANGOTHRI


DEPARTMENT OF GEOGRAPHY

CERTIFICATE

This is to certified that, the dissertation entitled “**SOCIO-ECONOMIC STATUS OF FISH VENDORS IN SEGMENTED FISH MARKETS OF MANGALURU TALUK :A GEOGRAPHIC STUDY**” was carried out (Register no: 203771435112) is a bonafide work carried out under my guidance and supervision at department of Geography, Mangalore university, Mangalagangothri in partial fulfilment of the award of Master of Science in Geography from the department of Geography, Mangalore university, Mangalagangothri, Konaje-574199, Karnataka, India. The information furnished in this dissertation report has not been submitted elsewhere for the award of any Degree, Diploma, and Associate ship, fellow ship or any other University or Institution.

Date:

Place:


(AWWANHI SUHAILA)

CERTIFICATE

This is to certify that the dissertation work entitled “AN ASSESSMENT OF FLOOD VULNERABILITY MAPPING OF ERANAD TALUK IN KERALA: USING GEOSPATIAL TECHNOLOGY” is a bonafide record of research work done by SHAHEER AKHTHAR CP submitted for the award of Degree of Master of Philosophy in Geography for the Mangalore University during 2021-2022 and that no part of the dissertation has been presented for any other degree or diploma.



Dr. Dasharatha P. Angadi

CO-ORDINATOR
Co-ordinator
P. G. Department of Geography
Department of Geography
Mangalagangothri - 574 199
Mangalore University

Angadi 10/10/2022

Place: Mangalagangothri

Date:

CERTIFICATE

This is to certify that the dissertation work entitled “AN ASSESSMENT OF FLOOD VULNERABILITY MAPPING OF ERANAD TALUK IN KERALA: USING GEOSPATIAL TECHNOLOGY” is a bonafide record of research work done by SHAHEER AKHTHAR CP submitted for the award of Degree of Master of Philosophy in Geography for the Mangalore University during 2021-2022 under my guidance and supervision and that no part of the dissertation has been presented for any other degree or diploma.



Suhaila
10/10/22

Mrs. Awwanhi Suhaila
Faculty
Department of Geography
Mangalore University

Place: Mangalagangothri

Date:

MANGAORE UNIVERSITY
MANGALAGANGOTHRI

**DEPARTMENT OF STUDIES AND RESEARCH IN
GEOGRAPHY**

Dr Dasratha P. Angadi
Co-ordinator: Geography
Department of Geography
Mangalore University, Mangalagangothri

CERTIFICATE

This is to certify **SHILPA B** is a bonafide student of M.Sc., IV semester Geography program at Mangalore University. Her dissertation has been submitted for valuation to the undersigned.

Date:

Place: Mangalagangothri

Angadi
10/10/2022
CO-ORDINATOR
CO-ORDINATOR

P. G. Department of Geography
MANGALORE UNIVERSITY
Mangalagangothri - 574 199

MANGAORE UNIVERSITY



MANGALAGANGOTHRI

DEPARTMENT OF STUDIES AND RESEARCH IN GEOGRAPHY

Dr Dasratha P. Angadi
Co-ordinator: Geography
Department of Geography
Mangalore University, Mangalagangothri

CERTIFICATE

This is to certify **SHILPA B** is a bonafide student of M.Sc., IV semester Geography program at Mangalore University. Her dissertation has been submitted for valuation to the undersigned.

Date:

Place: Mangalagangothri


CO-ORDINATOR
CO-ORDINATOR

10/10/2022
P. G. Department of Geography
MANGALORE UNIVERSITY
Mangalagangothri - 574 199

CERTIFICATE

This is to be certified that, the dissertation entitled “**FLOOD SUSCEPTIBILITY MAPPING OF NILAMBUR TALUK BY USING MULTI- CRITERIA DECISION-MAKING SYSTEM**” was carried out by **Mrs. SHILPA B ((Register no: 203771435114)** is a bonafide work carried out under my guidance and supervision at Department of Geography, Mangalore University, Mangalagangothri in partial fulfilment of the award of master of science in Geography from the Department of Geography, Mangalore University, Mangalagangothri, Konaje-574199, Karnataka. The information furnished in this dissertation report has not been submitted elsewhere for the award of any Degree, Diploma, and Associate ship, fellowship or any other University or Institution.

Date: 10/10/2022

Place: Mangalagangothri



(Poojith Kumar D P)

MANGAORE  **UNIVERSITY**
MANGALAGANGOTHRI

DEPARTMENT OF GEOGRAPHY

Dr Dasratha P. Angadi
Co-ordinator: Geography
Department of Geography
Mangalore University, Mangalagangothri

CERTIFICATE

This is to certify **SHUBHALAKSHMI B** is a bonafide student of M.Sc., IV semester Geography program at Mangalore University. Her dissertation has been submitted for valuation to the undersigned.

Date:

Place: Mangalagangothri


CO-ORDINATOR
CO-ORDINATOR

10/10/2022
P. G. Department of Geography
MANGALORE UNIVERSITY
Mangalagangothri - 574 199

CERTIFICATE

This is to be certified that, the dissertation entitled “GIS BASED LANDSLIDE SUSCEPTIBILITY MAPPING AND ASSESSMENT USING MULTI CRITERIA DECISION MAKING SYSTEM: A CASE STUDY OF VYTHIRI TALUK, KERALA” was carried out by Ms. SHUBHALAKSHMI B (Register no: 203771435115) is a bonafide work carried out under my guidance and supervision at Department of Geography, Mangalore University, Mangalagangothri in partial fulfilment of the award of master of science in Geography from the Department of Geography, Mangalore University, Mangalagangothri, Konaje-574199, Karnataka. The information furnished in this dissertation report has not been submitted elsewhere for the award of any Degree, Diploma, and Associateship, fellowship or any other University or Institution.

Date: 10/10/2022

Place: Mangalagangothri



(Poojith Kumar D P)

MANGAORE  **UNIVERSITY**
MANGALAGANGOTHRI

DEPARTMENT OF GEOGRAPHY

Dr Dasratha P. Angadi
Co-ordinator: Geography
Department of Geography
Mangalore University, Mangalagangothri

CERTIFICATE

This is to certify SMRUTISHREE SAHOO is a bonafide student of M.Sc., IV semester Geography program at Mangalore University. Her dissertation has been submitted for valuation to the undersigned.

Date:

Place: Mangalagangothri


CO-ORDINATOR 10/10/2022

R. G. Department of Geography
MANGALORE UNIVERSITY
Mangalagangothri - 574 199

CERTIFICATE

This is to be certified that, the dissertation entitled “MULTI-HAZARD COASTAL VULNERABILITY ASSESSMENT OF SOUTH ODISHA COAST USING GEOSPATIAL TECHNIQUES” was carried out by Ms. SMRUTISHREE SAHOO (Register no: 203771435116) is a bonafide work carried out under my guidance and supervision at Department of Geography, Mangalore University, Mangalagangothri in partial fulfilment of the award of master of science in Geography from the Department of Geography, Mangalore University, Mangalagangothri, Konaje-574199, Karnataka, India. The information furnished in this dissertation report has not been submitted elsewhere for the award of any Degree, Diploma, and Associate ship, fellowship or any other University or Institution.

Date: 10/10/2022

Place: Mangalagangothri



(Poojith Kumar D P)